

Zone H

Part		Status
No Waiting Restrictions		
1.1	<u>At Any Time</u>	Used
1.2	Monday to Sunday 9am- 8pm	not used
1.3	Monday to Sunday 9am to 6pm	not used
1.4	Monday to Saturday 9am to 6pm	not used
No loading/Unloading		
2.1	At Any Time	not used
2.2	Monday to Sunday 8am to 11pm	not used
2.3	<u>Monday to Sunday 8am to 6pm</u>	Used
2.4	Monday to Sunday 8am -9.30am & 11am-6pm	not used
2.5	Monday to Saturday 8am-6pm	not used
2.6	Monday to Saturday 9am- 6pm	not used
2.7	Monday to Saturday 8-9.30am, 12-2pm, 4.30-6pm	not used
2.8	Monday to Saturday 10am- 4pm	not used
2.9	Monday to Saturday 8-9.30 & 4.30-6pm	not used
2.10	Monday to Saturday 8am – 9.30 am	not used
2.11	Monday to Saturday 4pm-6pm	not used
2.12	Urban Clearway Monday to Saturday 8am-9.30am and 4pm-6pm	not used
No Stopping Restrictions		
3.1	<u>Monday to Friday 8am-9.30am & 2.30-4pm on School Entrance Marking except August.</u>	Used
Permit Parking		
4.1	<u>Monday to Sunday 9am-8pm</u>	Used
4.2	Monday to Saturday 9am-8pm	not used
4.3	Monday to Sunday 9am-8pm except 9am-4pm on any Saturday	not used
4.4	Zone N and Zone R Only Monday to Sunday 9am to 8pm	not used
4.5	Monday to Saturday 10-11am & 2-3pm	not used
4.6	Monday to Sunday 10-11am & 7-8pm	not used
Shared Permit and Pay & Display Parking		
5.1	<u>Low Tariff - Short Term - 2 hrs No Return 4 hrs Mon-Sun 9am-8pm</u>	Used
5.2	Low Tariff - Short Term- 2 hrs No Return 4 hrs Mon-Sun 9am-8pm (Zone N & R permits)	not used
5.3	Low Tariff - Short term - 2 hrs No Return 4 hrs Mon-Sat 9am-8pm	not used
5.4	<u>Low Tariff – Medium Term - 4 hrs No Return 4hrs Mon- Sun 9am-8pm</u>	Used
5.5	Low Tariff – Medium Term - 4 hrs No Return 4hrs Mon-Sat 9am-8pm	not used
5.6	Low Tariff Medium Term (School) 4 hrs No Return 4 hrs Mon-Sat 9am-8pm	not used
5.7	<u>Low Tariff – Long Term - 11 hrs Mon–Sun 9am-8pm</u>	Used
5.8	Low Tariff – Long Term - 11 hrs Mon–Sun 9am-8pm	not used
5.9	Low Tariff Long Term (School) 11 hours Mon- Sat 9am-8pm	not used
5.10	Low Tariff - Long term – 11 hrs - Mon-Sat 9am-8pm	not used
5.11	Low Tariff - Long term - 9 hrs - Mon-Fri 9am-6pm	not used
5.12	Medium Tariff - Short Term - 2hrs No Return 4hrs Mon-Sun 9am-8pm	not used
5.13	Medium Tariff - Short Term-2 hrs No Return 4 hrs Mon- Sat 9am- 8pm	not used
5.14	Medium Tariff Short Term (School) 2hrs No Return 4 hrs Mon-Sat 9am-8pm	not used
5.15	Medium Tariff - Medium Term - 4hrs No Return 4hrs Mon-Sun 9am-8pm	not used
5.16	Medium Tariff - Medium Term - 4hrs No Return 4hrs Mon-Sat 9am-8pm	not used
5.17	Medium Tariff Medium Term (School) 4 hrs No Return 4 hrs Mon-Sat 9am-8pm	not used
5.18	High tariff - Short term - 2hrs No Return 4hrs Mon-Sun 9am- 8pm	not used
5.19	Low Tariff- Medium Term - 4 hrs No Return 24 hrs Mon-Sun 9am-8pm	not used
Exclusive Pay & Display Parking Places		
6.1	Low Tariff Short Term P&D 2 hours No Return 4hrs Mon-Sat 9am-6pm	Used
6.2	Medium Tariff Short Term P&D 2 hours No Return 4 hrs Mon-Sun 9am-6pm	Used
6.3	Medium Tariff Short Term P&D 2 hours No Return 4 hrs Mon-Sat 9am-6pm	not used
6.4	High Tariff Short Term P&D 2 hours No Return 4hrs Mon-Sun 9am-6pm	not used
6.5	High Tariff Short Term P&D 2 hours No Return 4hrs Mon-Sat 9am-6pm	not used

Doctors Parking Places		
7.1	At Any Time	Used
7.2	8am-8pm on any day	not used
7.3	Mon-Sat 8am-7pm	not used
7.4	Mon-Fri 8.30am-6pm	not used
Car Club Parking Places		
8.1	At Any Time (City Car Club)	Used
8.2	At Any Time (Whizzgo)	Used
8.3	At Any Time (Streetcar)	not used
Disabled Badge Holders Parking Places		
9.1	At Any Time	Used
9.2	Monday to Sunday between 9am and 6pm	Used
9.3	Monday to Saturday between 8am and 6pm Inclusive Maximum Length of Stay 3 hours no return within 1 hour	not used
9.4	for a period of 3 hours (No return within 1 hour)	not used
9.5	Monday to Sunday between 8am and 8pm	not used
Limited Waiting Parking Places		not used
10.1	2 hours No Return in 1 hour 9am- 8pm	not used
10.2	1 hour No Return in 1 hour 8am - 6pm Monday to Saturday	not used
Motorcycle Parking Places		
11.1	At Any Time	Used
Loading Bays		
12.1	At Any Time	not used
12.2	24 hours of any day 30mins no return within 1 hour residential roads	not used
12.3	Mon- Sat 9am- 6pm 30mins no return within 1 hour commercial roads	not used
12.4	Mon- Sun 9am-8pm 1 hour no return within 30 minutes	not used
12.5	Mon-Sat 8am-6pm 30 mins no return within 1 hour	not used
12.6	Mon-Sat 9am-6pm	Used
12.7	Mon-Sat 9am-6pm 30 mins no return within 1 hour	not used
12.8	Mon-Sat 9am-6pm 1 hour no return within 1 hour	not used
12.9	Mon-Sat 8am-6pm 1 hour no return within 1 hour	not used
12.10.	12am to 10am and 4pm to 12am limited to 1 hour	not used
Taxi Ranks		
13.1	At Any Time	Used
13.2	Taxi Rank and Loading bay	not used
Ambulance Parking Bays		not used
14.1	At Any Time	not used
Police Parking Bays		not used
15.1	At Any Time	not used
Public Service Vehicles		not used
16.1	At Any Time	not used
Bus Stands		not used
17.1	Bus Stand – Waiting limited 20 mins no return within 1 hour	not used
Streets Eligible for Parking Permits		
18.1	Streets Eligible for Parking Permits	Used

Part 1.1

No Waiting At Any Time

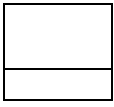
Item No	Street Name	Side of Road	Description	CPZ
1	ABBEY ROAD	Both	Whole Length	H
2	ARUNDEL TERRACE	Both	Whole Length	H
3	BELGRAVE PLACE	Both	Whole Length	H
4	BELLE VUE GARDENS	Both	Whole Length	H
5	BERESFORD ROAD	Both	Whole Length	H
6	BLOOMSBURY PLACE	Both	Whole Length	H
7	BLOOMSBURY STREET	Both	Whole Length	H
8	BOWRING WAY	Both	Whole Length	H
9	BRISTOL GARDENS	Both	West of the junction with Prince Regents Close	H
10	BRISTOL GATE	Both	Whole Length	H
11	BURLINGTON STREET	Both	Whole Length	H
12	CHADBORN CLOSE	Both	Whole Length	H
13	CHAPEL TERRACE	Both	Whole Length	H
14	CHAPEL TERRACE MEWS	Both	Whole Length	H
15	CHESHAM PLACE	Both	Whole Length	H
16	CHESHAM ROAD	Both	Whole Length	H
17	CHESHAM STREET	Both	Whole Length	H
18	CHICHESTER PLACE	Both	Whole Length	H
19	CHICHESTER TERRACE	Both	Whole Length	H
20	CHURCH PLACE	Both	Whole Length	H
21	CLARENDON PLACE	Both	Whole Length	H
22	CLARENDON TERRACE	Both	Whole Length	H
23	COLLEGE GARDENS	Both	Whole Length	H
24	COLLEGE PLACE	Both	Whole Length	H
25	COLLEGE ROAD	Both	Whole Length	H
26	COLLEGE STREET	Both	Whole Length	H
27	COLLEGE TERRACE	Both	Whole Length	H
28	CRESCENT PLACE	Both	Whole Length	H
29	DONALD HALL ROAD	Both	Whole Length	H
30	EASTERN ROAD	Both	From the junction with Montague Place, eastwards to the junction with Arundel Place	H
31	EASTERN STREET	Both	Whole Length	H
32	EASTERN TERRACE	Both	Whole Length	H
33	EATON PLACE	Both	Whole Length	H
34	GREAT COLLEGE STREET	Both	Whole Length	H
35	KEMP TOWN PLACE	Both	Whole Length	H
36	LEWES CRESENT	Both	Whole Length	H
37	MADEHURST CLOSE	Both	Whole Length	H
38	MANOR PADDOCK	Both	Whole Length	H
39	MANOR ROAD	Both	South of the junction with Manor Gardens	H
40	MARINE PARADE	Both	From the junction with Burlington Street, eastwards to the junction with Arundel Terrace	H
41	MARINE SQUARE	Both	Whole Length	H
42	MILLFIELD COTTAGES	Both	Whole Length	H
43	PASTON PLACE	Both	Whole Length	H
44	PERCIVAL TERRACE	Both	Whole Length	H
45	PORTLAND PLACE	Both	Whole Length	H
46	ROBIN DENE	Both	Whole Length	H
47	ROCK GROVE	Both	Whole Length	H
48	ROCK STREET	Both	Whole Length	H
49	SEYMOUR SQUARE	Both	Whole Length	H
50	SEYMOUR STREET	Both	Whole Length	H
51	SLINFORD CLOSE	Both	Whole Length	H
52	ST MARY'S SQUARE	Both	Whole Length	H
53	ST. GEORGE'S ROAD	Both	Whole Length	H
54	ST. MARK'S STREET	Both	Whole Length	H
55	SUDELEY PLACE	Both	Whole Length	H
56	SUDELEY STREET	Both	Whole Length	H
57	SUDELEY TERRACE	Both	Whole Length	H
58	SUSSEX SQUARE	Both	Whole Length	H
59	TELEGRAPH STREET	Both	Whole Length	H
60	TURTON CLOSE	Both	Whole Length	H
61	UPPER ABBEY ROAD	Both	Whole Length	H
62	UPPER SUDELEY STREET	Both	Whole Length	H
63	WALPOLE ROAD	Both	Whole Length	H
64	WALPOLE TERRACE	Both	Whole Length	H

Part 1.1**No Waiting At Any Time**

Item No	Street Name	Side of Road	Description	CPZ
65	WHITEHAWK HILL ROAD	Both	Between the junction with Madehurst Close and a point 70 metres north of the junction with Upper Abbey Road	H

Part 1.2
No Waiting Monday to Sunday 9am to 8pm

Item No	Street Name	Side of Road	Description
Not Used			



Part 1.3

No Waiting Monday to Sunday 9am to 6pm

Item No	Street Name	Side of Road	Description	
Not used				

Part 1.4
No Waiting Monday to Saturday 9am to 6pm

Item No	Street Name	Side of Road	Description	
Not used				

Part 2.1

No Loading At any Time				
Item No	Street Name	Side of Road	Description	
Not used				

Part 2.2

No Loading 8am to 11pm

Item No	Street Name	Side of Road	Description	
Not Used				

Part 2.3**No Loading Monday to Sunday 8am to 6pm**

Item No	Street Name	Side of Road	Description	CPZ
1	Bristol Gate	Northwest	Fro the junction with Eastern Road northeast for a distance of 145 metres	H
2	Bristol Gate	Southeast	From the junction with Eastern Road northeast to a point 6 metres east of the eastern boundary of no'10 Bristol Gate	H
3	Upper Abbey Road	East Side	From a its junction with Whitehawk Hill Road, southwards to a point level with the southern boundary of 27 Upper Abbey Road.	H

Part 2.4

No Loading 8am- 9.30am & 11am - 6pm

Item No	Street Name	Side of Road	Description	
Not Used				

Part 2.5

No Loading Monday to Saturday 8am-6pm

Item No	Street Name	Side of Road	Description	
Not Used				

Part 2.6

No Loading Monday to Saturday 9am - 6pm

Item No	Street Name	Side of Road	Description	
Not Used				

Part 2.7

No Loading Monday to Saturday 8-9.30am, 12-2pm, 4.30 -6pm

Item No	Street Name	Side of Road	Description	
Not Used				

Part 2.8

No Loading Monday to Saturday 10am - 4pm

Item No	Street Name	Side of Road	Description	
Not Used				

Part 2.9

No Loading Monday to Saturday 8am- 9.30am and 4.30-6pm

Item No	Street Name	Side of Road	Description	
Not Used				

Part 2.10

No Loading Monday to Saturday 8am - 9.30am

Item No	Street Name	Side of Road	Description	
Not Used				

Part 2.11

No Loading Monday to Saturday 4pm - 6pm

Item No	Street Name	Side of Road	Description	
Not Used				

Part 2.12

Urban Clearway Monday to Saturday 8am-9.30am and 4pm-6pm

Item No	Street Name	Side of Road	Description	
Not Used				

Part 3.1**No Stopping Monday to Friday 8am-9.30am and 2.30-4pm on School Entrance Markings except**

Item No	Street Name	Side of Road	Description	CPZ
1	Belle Vue Gardens	South	(East to West arm) From a point 15.9 metres east of the eastern kerbline of Walpole Road eastwards for a distance of 30 metres.	H
2	Eastern Road	North	From a point 4.6 metres west of the prolongation of the western kerbline of St Mark's Street, westwards for 31.56 metres.	H
3	Eastern Road	North	From a point 64 metres west of the prolongation of the western kerbline of St Mark's Street, westwards for 25.56 metres	H
4	Whitehawk Hill Road	West	From a point 11 metres south of the southern kerbline of the access road to St John the Baptist Primary School, northwards for a distance of 25 metres.	H

Part 4.1

Permit parking only from Monday to Sunday between 9am - 8pm inclusive

Item No	Street Name	Side of Road	Description	CPZ
1	Arundel Terrace	North East	From a point level 2 metres west of the western boundary of 1 Arundel Terrace east, then south to a point 12 metres north of the junction with Marine Parade.	H
2	Belgrave Place	West	From a point 6 metres north of the junction with Marine Parade northwards for a distance of 50 metres	H
3	Belle Vue Gardens	South	From a point 6 metres east of the junction with Walpole Road westwards for a distance of 94m	H
4	Belle Vue Gardens	East	From a point 6 metres south of the junction with Walpole Road southwards for a distance of 75 metres	H
5	Beresford Road	South East	From a point 19.5 metres northeast of the junction with Donald Hall Road northeast for a distance of 105 metres	H
6	Bloomsbury Place	East	From the boundary of no' 24/25 Bloomsbury Place southwards for a distance of 60 metres	H
7	Bloomsbury Street	North	From a point 6 metres east of College Place eastwards to the property boundary of no' 13/14 Bloomsbury Street	H
8	Bloomsbury Street	South	From a point 6 metres east of the junction with College Place eastwards to a point level with the boundary of no. 18/19 Bloomsbury Street.	H
9	Bowring Way	North West	From a point 67 metres north of the junction with Bristol Gate northeast for a distance of 64 metres	H
10	Bristol Gardens	South	From a point 6 metres east of the junction with Church Place westwards to the western property boundary of no' 22a Bristol Gardens	H
11	Bristol Gate	South	From a Point 5 metres east of the western boundary of no'14 Bristol Gate, eastwards to a point 7m west of the eastern end of the road	H
12	Burlington Street	East	From a point 37.3 metres south of the southern kerbline of St George's Road southwards to the boundary of no' 4/5 Burlington Crescent	H
13	Chadborn Close	North West	From a point 117 metres south of the junction with Donald Hall Road southwest for a distance of 46m	H
14	Chadborn Close	West	From a point 92m south of the junction with Donald Hall Road southwards for a distance of 10 metres	H
15	Chesham Place	West	From a point 6 metres north of the junction with Percival Terrace northwards to a point 6 metres south of the junction with Chesham Road	H
16	Chesham Road	North	From 6 Metres west of the junction with St Marks Street westwards to a point 6 metres east of the junction with Chichester place	H
17	Chesham Road	North	From 6 Metres west of the junction with Chichester place westwards to a point 6 metres east of the junction with Chesham Street	H
18	Chesham Road	South	From 6 Metres west of the junction with Chichester place westwards to a point 6 metres east of the junction with Chesham Place	H
19	Chesham Street	East	From a point 6 metres south of the junction with Eastern Road southwards to a point 6 metres north of the junction with Chesham Road	H
20	Chesham Street	West	From a point 6 metres south of the junction with Eastern Road southwards to a point 6 metres north of the junction with Chesham Road	H
21	Chichester Place	West	From a point 6 metres north of the junction with Chichester Terrace northwards to a point 6 metres south of the junction with Kemp Town Place	H
22	Chichester Place	West	From a point 6 metres north of the junction with Kemp Town Place northwards to a point 6 metres south of the junction with Chesham Road	H
23	Chichester Place	West	From a point 6 metres south of the junction with Eastern Road southwards to a point 6 metres north of the junction with Chesham Road	H
24	Chichester Terrace	South	From a point 5 metres east of the junction with Chichester Place eastwards to a point opposite the boundary of no' 6/7 Chichester Terrace (at an angle of 90 degrees to the kerb)	H
25	Clarendon Place	North	From a point 6 metres east of the junction with College Road eastwards to a point 6 metres west of the junction with College Place	H
26	Clarendon Terrace	North	From a point 6 metres east of the junction with Chesham Place eastwards to a point 6 metres west of the junction with Chichester Place	H

27	College Gardens	North	From the Boundary of no' 5/6 College Gardens eastwards to the boundary of no'14/15 College Gardens	H
28	College Road	East	From a point 6 metres south of the junction with Clarendon Place southwards to a point opposite the boundary of no' 29/30 College Road	H
29	College Road	West	From a point 6 metres south of the junction with Eastern Road southwards to a point 6 metres north of the junction with College Street	H
30	College Road	West	From a point 6 metres south of the junction with College Street southwards to the boundary of no' 29/30 College Road	H
31	College Terrace	North	From a point 6 metres east of the junction with Sutherland Road eastwards to a point 6 metres west of the junction Walpole Terrace	H
32	Crescent Place	South west	From a point 5 metres north of the junction with Marine Parade, north westwards for a distance of 6 metres (at an angle of 90 degrees to the kerb)	H
33	Crescent Place	West	From a point 9 metres north of the junction with Marine Parade, northwards for a distance of 5.5 metres	H
34	Donald Hall Road	North	From a point 25.7 metres east of the junction with Beresford Road northeast to a point 15 metres west of the junction with Maresfield Road	H
35	Eastern Terrace	East	From a point 6 metres north of the junction with Marine Parade northwards for a distance of 6.5 metres	H
36	Eastern Terrace	South	From a point 3.8 metres east of the junction with Paston Place eastwards for a distance of 18.2 metres	H
37	Eastern Terrace	South	From a point 22 metres east of the junction with Paston Place eastwards for a distance of 22.8 metres (at an angle of 90 degrees to the kerb)	H
38	Eaton Place	East	From a point 6 metres north of the junction with Percival Terrace northwards to a point opposite the southern kerblines of St Georges Road	H
39	Eaton Place	East	From a point 6 metres south of the junction with Eastern Road southwards to a point 6 metres north of the junction with Chesham Road	H
40	Great College Street	North	From a point 6 metres east of the junction with College Place eastwards to the boundary of no' 27/29 Great College Street	H
41	Lewes Crescent (Eastern arm)	North East	From a point 6 metres north of the junction with Arundel Terrace northwest to the junction with Sussex Square	H
42	Lewes Crescent (Eastern arm)	South West	From a point opposite the boundary of no' 24/25 Lewes Crescent northwest to the junction with Sussex Square	H
43	Lewes Crescent (Western arm)	North West	From a point 6 metres north of the junction with Chichester Terrace northeast to the junction with Sussex Square	H
44	Lewes Crescent (Western arm)	South East	From a point opposite the boundary of no' 4/5 Lewes Crescent northeast to the junction with Sussex Square	H
45	Marine Square (eastern arm)	East & North	From the boundary of no. 21/22 Marine Square northwards then westwards to the boundary of no. 17/18 Marine Square	H
46	Marine Square (eastern arm)	West	From a point 2 metres north of the southern property boundary of no. 29 Marine Square, northwards then westwards to a point 3.5 metres east of the eastern property boundary of no. 15 Marine Square	H
47	Marine Square (western arm)	East	From a point opposite the boundary of no' 5/6 Marine Square, northwards then eastwards to a point opposite the property boundary of no 14/15 Marine Square	H
48	Marine Square (western arm)	West & North	From the boundary of no' 11/12 Marine Square northwards then eastwards to the boundary of no' 14/15 Marine Square	H
49	Percival Terrace	North	From a point 6 metres east of the junction with Eaton Place eastwards to a point 6 metres west of the junction with Chesham Place	H
50	Portland Place	West	From a point 6 metres south of the junction with St Georges Road southwards to a point 6 metres north of the northern kerblines of Marine Parade	H
51	Rock Grove	North	From a point 5 metres east of the western boundary of 15 Kemp Town Place to eastwards a point level with the eastern boundary of no. 12 Kemp Town Place	H

52	Rock Street	East	From a point 6 metres south of the junction with Eastern Road southwards for a distance of 50 metres.	H
53	Seymour Street	West	from a point 6 metres north of the junction with Marine Parade northwards to the southern boundary of no'1 Seymour Street	H
54	Slinfold Close	North West	From a point opposite the southwest boundary of no' 34 Slinfold Close in a north easterly direction for a distance of 44 metres	H
55	Slinfold Close	South East	From a point opposite the boundary of no' 11/15 Slinfold Close north eastwards for a distance of 46 metres	H
56	Sudeley Place	East	From a point level with the boundary of no'20/21 Sudeley Place south to a point 6 metres north of the junction with St Georges Road	H
57	Sudeley Street	South	From a point 6 metres east of the junction with Paston Place eastwards to the eastern property boundary of no. 2 Sudeley Street	H
58	Sussex Square (eastern arm)	East	From a point 6 metres south of the junction with Eastern Road southwards to the junction with Lewes Crescent	H
59	Sussex Square (eastern arm)	West	From a point 6 metres south of the junction with Eastern Road southwards to the junction with Lewes Crescent	H
60	Sussex Square (northern section)	West, North & East	From a point 6 metres north of the junction with Eastern Road north, east then south around the outside of Sussex Square to a point 6 metres north of the junction with Eastern Road	H
61	Sussex Square (western arm)	East	From a point 6 metres south of the junction with Eastern Road southwards to the junction with Lewes Crescent	H
62	Sussex Square (western arm)	West	From a point 6 metres south of the junction with Eastern Road southwards to the junction with Lewes Crescent	H
63	Turton Close	North	From a point 21 metres east of the junction with Whitehawk Hill eastwards for a distance of 31 metres.	H
64	Upper Abbey Road	West	From a point 6 metres south of the junction with Walpole Road southwards for a distance of 60 metres	H
65	Walpole Road	East	From a point 6 metres north of the junction with Belle Vue Gardens northwards for a distance of 54 metres	H
66	Walpole Road	South	From a point 6 metres west of the junction with Bellevue Gardens westwards for a distance of 90 metres	H
67	Walpole Road	South	From a point 6 metres east of the junction with Bellevue Gardens eastwards to a point 6m west of the junction with Upper Abbey Road	H
68	Walpole Terrace	East	From a point 12.5 metres south of the junction with Canning Street southwards to a point 6 metres north of Walpole Road	H
69	Whitehawk Hill Road	West	From a point 12 metres north of the junction with Donald Hall Road northwards for a distance of 27 metres,	H

Part 4.2

Permit parking only from Monday to Saturday between 9am and 8pm inclusive

Item No	Street Name	Side of Road	Description	
Not used				

Part 4.3

Permit Parking only from Monday to Sunday between 9am-8pm except 9am-4pm on any Saturday

Item No	Street Name	Side of Road	Description	
Not Used				

Part 4.4

Permit parking only from Zone N and Zone R Only from Monday to Sunday between 9am to 8pm inclusive

Item No	Street Name	Side of Road	Description	
Not Used				

Part 4.5

Permit Parking only from Monday to Saturday between 10-11am and 2-3pm inclusive

Item No	Street Name	Side of Road	Description	
Not Used				

Part 4.6
Permit Parking only from Monday to Sunday between 10-11am and 7-8pm inclusive

Item No	Street Name	Side of Road	Description	
Not Used				

Part 5.1


Shared Permit Holders and Low Tariff Short Term Pay & Display parking (for a period of up to 2 hours, no return within 4 hours) from Monday to Sunday between 9am to 8pm inclusive

Item No	Street Name	Side of Road	Description	CPZ
1	Bloomsbury Place	East	From a point 2 metres north of the southern property boundary of No. 19 Bloomsbury Place, southwards to a point level with the boundary of no' 24/25 Bloomsbury Place	H
2	Bloomsbury Street	West	From a point 6 metres north of the junction with St Georges Road northwards for a distance of 10 metres	H
3	Burlington Street	East	From a point 4.4 metres south of the junction with St Georges Road southwards for a distance of 30 metres.	H
4	Chesham Road	North	From a point 6 metres east of the junction with Eaton Place eastwards to a point 6 metres west of the junction with Chesham Street	H
5	Chesham Road	South	From a point 6 metres west of the junction with Chesham Place westwards for a distance of 21.5 metres	H
6	College Place	East	From a point 6 metres south of the junction with College Gardens, southwards to a point 6 metres north of the junction with Bloomsbury Street	H
7	College Place	East	From a point 12 metres south of the junction with Great College Street, southwards to a point 12 metres north of the junction with College Gardens	H
8	College Road	East	From a point 19 metres north of the junction with St Georges Road northwards for a distance of 22 metres	H
9	College Road	West	From a point 19 metres north of the junction with St Georges Road northwards for a distance of 22 metres	H
10	College Place	East	From a point 10 metres north of the junction with St Georges Road northwards to a point 6 metres south of the junction with Bloomsbury Street.	H
11	College Place	West	From a point 6 metres north of the junction with St Georges Road northwards to a point 6 metres south of the junction with Bloomsbury Street.	H
12	Eaton Place	East	From a point 6 metres south of the junction with Chesham Road southwards to a point opposite the southern kerbline of St Georges Road	H
13	Paston Place	East	From a point 6 metres south of the junction with Sudeley Terrace southwards to a point 6 metres north of the junction with Sudeley Street	H
14	Paston Place	East	From a point 12 metres north of the junction with St Georges Road northwards to a point 6 metres south of the junction with Sudeley Street	H
15	Paston Place	East	From a point 6 metres south of the junction with St Georges Road southwards for a distance of 24 metres	H
16	Paston Place	West	From a point 6 metres north of the junction with Chapel Terrace northwards to a point level with the northern boundary of no' 9 Paston Place	H
17	Paston Place	West	From a point 10 metres north of the junction with St Georges Road northwards to a point 6 metres south of the junction with Chapel Terrace	H
18	Paston Place	West	From a point 6 metres south of the junction with St Georges Road southwards for a distance of 40.5 metres	H
19	Rock Street	North	From a point 6 metres east of the junction with St Marks Street eastwards for 60 metres.	H
20	Rock Street	South	From a point level with the western boundary of no. 1 Rock Street eastwards to a point 12 metres west of the junction with Rock Grove.	H
21	Sudeley Street	North	From a point 6 metres east of the junction with Paston Place eastwards to a point 6 metres west of the junction with Upper Sudeley Street	H
22	Sudeley Street	North	From a point 6 metres east of the junction with Upper Sudeley Street eastwards to a point 6 metres west of the junction with Sudeley Place	H
23	St Georges Road	South	From a point level with the boundary of no 80/81 St Georges Road, eastwards to a point 15 metres west of the junction with Eaton Place.	H
24	St Georges Road	North	From a point level with the boundary of no. 13/14 St Georges Road eastwards for a distance of 23 metres.	H
25	St Georges Road	North	From a point level with the boundary of no. 23/24 St Georges Road eastwards for a distance of 22 metres.	H
26	St Georges Road	North	From a point 6 metres east of the junction with Sudeley Place eastwards to a point 6 metres west of the junction with Eaton Place.	H
27	St Georges Road	North	From a point 13 metres east of the junction with Bloomsbury Street westwards for a distance of 11 metres.	H
28	Whitehawk Hill Road	East	From a point 12.5 metres north of the junction with Madehurst Close, northwards for a distance of 11 metres,	H
29	Whitehawk Hill Road	West	From a point 30 metres north of the junction with Madehurst Close northwards for a distance of 33 metres.	H

Part 5.2

Shared Permit Holders and Low Tariff Short Term Pay & Display parking (for a period of up to 2 hours, no return within 4 hours) from Monday to Sunday between 9am -8pm (Zone R&N)

Item No	Street Name	Side of Road	Description
Not Used			



Part 5.3

Shared Permit Holders and Low Tariff Short Term Pay & Display parking (for a period of up to 2 hours, no return within 4 hours) from Monday to Saturday between 9am and 8pm inclusive

Item No	Street Name	Side of Road	Description	
Not used				

Part

5.4

Shared Permit Holders and Low Tariff Medium Term Pay & Display parking (for a period of up to 4 hours, no return within 4 hours) from Monday to Sunday between 9am -8pm inclusive

Item No	Street Name	Side of Road	Description	CPZ
1	Abbey Road	East	From a point 6 metres south of the junction with Eastern Road southwards to a point 6 metres north of the junction with Chapel Terrace	H
2	Abbey Road	East	From a point 6 metres south of the junction with Chapel Terrace southwards to a point 6 metres north of the junction with St Georges Road	H
3	Abbey Road	West	From a point 6 metres south of the junction with Eastern Road southwards to a point 6 metres north of the junction with Great College Street	H
4	Abbey Road	West	From a point 45 metres north of the junction with St Georges Road northwards for a distance of 27 metres	H
5	Arundel Terrace	South	From a point opposite the western boundary of 1 Arundel Terrace eastwards to a point opposite the boundary of no. 10/11 Arundel Terrace.	H
6	Belgrave Place	East	From a point 15 metres north of the junction with Marine Parade northwards for a distance of 36 metres (at an angle of 90 degrees to the kerb)	H
7	Bellevue Gardens	North	(East to west arm) From a point 6 metres east of the eastern kerbline of Walpole Road, eastwards to a point 6 metres west of the western kerbline of Bellevue Gardens. (north to south arm)	H
8	Bellevue Gardens	West	(North to South arm) From a point 6 metres south of the southern kerbline of Walpole Road, southwards to a point 10 metres north of the northern kerbline of Bellevue Gardens.	H
9	Bloomsbury Place (east arm)	East	From a point 6 metres north of Marine Parade, northwards then westwards for a distance of 20 metres along the kerbline	H
10	Bloomsbury Place (west arm)	West	From a point 6 metres north of Marine Parade, northwards then eastwards for a distance of 10 metres along the kerbline	H
11	Bristol Gardens	North	From a point 10 metres east of the junction with Manor Road eastwards to a point level with the eastern boundary of no'9 Bristol Gardens	H
12	Burlington Street	East	From a point 6 metres north of the junction with Marine Parade northwards to a point level with the boundary of no' 4/5 Burlington Street	H
13	Chapel Terrace	North	From a point 6 metres east of the junction with Abbey Road eastwards to a point 6 metres west of the junction with Paston Place	H
14	Chapel Terrace	South	From a point 6 metres east of the junction with Abbey Road eastwards to a point 6 metres west of the junction with Paston Place	H
15	Chesham Place	East	From a point 6 metres south of the junction with Chesham Road southwards to a point 6 metres north of the junction with Clarendon Terrace	H
16	Chesham Road	South	From a point 6 metres east of the junction with Chichester Place eastwards to a point level with the western boundary of no. 1 Rock Street.	H
17	Chichester Place	East	From a point 6 metres south of the junction with Chesham Road southwards to a point 6 metres north of the junction with Rock Grove	H
18	Chichester Place	East	From a point 6 metres south of the junction with Rock Grove southwards to a point 6 metres north of the junction with Chichester Terrace	H
19	Chichester Place	East	From a point 6 metres south of the junction with Eastern Road southwards to a point level with the northern boundary of no'22 Chichester Place	H
20	Chichester Place	East	From a point 6 metres north of the junction with Chesham Road northwards to a point level with the northern boundary of no'10 Chichester Place	H
21	Chichester Terrace	South	From a point opposite the boundary of no' 6/7 Chichester Terrace eastwards to a point 10.2 metres west of the junction with Lewes Crescent (at an angle of 90 degrees to the kerb)	H
22	Church Place	East	From a point level with southern boundary of no'16 northwards to a point the northern boundary of no' 18 Church Place	H
23	Church Place	West	From a point 36 metres south of the southern kerbline of Bristol Gardens, southwards for a distance of 14 metres.	H
24	Clarendon Terrace	South	From a point 6 metres east of the junction with Chesham Place eastwards to a point 6 metres west of the junction with Chichester Place	H
25	College Gardens	North	From a point 6 metres east of the junction with College Place eastwards to a point level with the boundary of no' 5/6 College Gardens	H
26	College Place	West	From a point 6 metres south of the junction with Eastern Road southwards to a point 6 metres north of the junction with Clarendon Place	H
27	College Road	East	From a point a point 6 metres south of the junction with Eastern Road southwards to a point 6 metres north of the junction with Clarendon Place	H
28	College Street	North	From a point 6 metres west of the junction with College Road westwards to a point 6 metres east of the junction with Montague Place	H

29	Eastern Road	North	From a point 15 metres east of the junction with Sussex Square (eastern arm) eastwards for a distance of 22 metres	H
30	Eastern Road	South	From a point 6 metres west of the junction with College Road westwards to a point 6 metres east of the junction with Montague Place	H
31	Eastern Road	South	From a point 6 metres east of the junction with College Place southeast to a point a point 8 metres east of the western boundary of no'160 Eastern Road	H
32	Eastern Road	South	From a point 6 metres east of the junction with Chesham Street eastwards to a point 6 metres west of the junction with Chichester Place	H
33	Eastern Road	South	From a point 6 metres east of the junction with Chichester Place eastwards to a point level with the boundary of no'11/12 St Marys Square	H
34	Eastern Road	South	From a point 15 metres east of the junction with Sussex Square (eastern arm) eastwards for a distance of 22 metres	H
35	Eastern Road	South	From a point 10 metres east of the eastern kerbline of the western arm of Sussex Square eastwards for a distance of 6 metres.	H
36	Eastern Road	South	From a point 10 metres west of the western kerbline of the eastern arm of Sussex Square westwards for a distance of 20.2 metres.	H
37	Eastern Terrace	South	From a point 44.8 metres east of the junction with Paston Place eastwards for a distance of 10 metres (at an angle of 90 degrees to the kerb)	H
38	Eaton Place	West	From a point 6 metres south of the junction with Eastern Road southwards to a point 6 metres north of the junction with St Georges Road	H
39	Eaton Place	West	From a point 6 metres south of the junction with St Georges Road southwards to a point 6 metres north of the junction with Marine Parade	H
40	Great College Street	North	From a point 6 metres west of the junction with Abbey Road northwest to a point level with the boundary of no' 27/29 Great College Street	H
41	Lewes Crescent (western arm)	South East	From a point 15 metres north of the junction with Marine Parade northeast for a distance of 40 metres	H
42	Lewes Crescent (eastern arm)	South West	From a point 13 metres north of the junction with Marine Parade northwest for a distance of 40 metres	H
43	Marine Parade	North	From a point 2 metres east of the eastern kerbline of the western arm of Bloomsbury Place eastwards for a distance of 15 metres	H
44	Marine Parade	North	From a point 10 metres east of the eastern kerbline of the eastern arm of Bloomsbury Place, eastwards for a distance of 24 metres	H
45	Marine Parade	North	From a point level with the western boundary of 129 Marine Parade eastwards for a distance of 14 metres.	H
46	Marine Parade	North	From a point 6 metres east of the eastern kerbline of the western arm of Marine Square, eastwards for a distance of 50 metres	H
47	Marine Parade	North	From a point 6 metres east of the junction with Portland Place eastwards to a point 6 metres west of the junction with Seymour Street	H
48	Marine Parade	North	From a point 6 metres east of the junction with Seymour Street eastwards to a point 6 metres west of the junction with Paston Place	H
49	Marine Parade	North	From a point 6 metres east of the eastern junction with Eastern Terrace eastwards to a point 6 metres west of the junction with Belgrave Place	H
50	Marine Parade	North	From a point 6 metres east of the eastern junction with Belgrave Place eastwards to a point 6 metres west of the junction with Eaton Place	H
51	Marine Parade	North	From a point 6 metres east of the junction with Eaton Place eastwards to a point 6 metres west of the junction with Chesham Place	H
52	Marine Parade	North	From a point 6 metres east of the junction with Chesham Place eastwards to a point 6 metres west of the junction with Chichester Place	H
53	Marine Parade	North	From a point 6 metres east of the junction with Chichester Place eastwards for a distance of 78 metres	H
54	Marine Square (northern section)	East (western arm)	From a point opposite the northern property boundary of No. 5 Marine Square, southwards for a distance of 30 metres	H
55	Marine Square (northern section)	West (eastern arm)	From a point opposite the northern property boundary of No. 27 Marine Square, southwards for a distance of 26 metres	H
56	Marine Square (southern section)	East and South (Western arm)	From a point 8 metres north of the northern kerbline of Marine Parade, northwards then eastwards for a distance of 41 metres	H
57	Marine Square (southern section)	North	From a point 8 metres east of the eastern property boundary of No. 126 Marine Parade, eastwards for a distance of 22 metres	H

58	Marine Square (southern section)	North and East (eastern arm)	From a point 2 metres north of the northern kerbline of Marine Parade, northwards then westwards for a distance of 23 metres	H
59	Marine Square (southern section)	North (western arm)	From a point 3 metres west of the eastern property boundary of No. 124 Marine Parade, eastwards for a distance of 12 metres	H
60	Marine Square (southern section)	West (western arm)	From the northern kerbline of Marine Parade, northwards for a distance of 5.5 metres	H
61	Paston Place	East	From a point 6 metres north of the junction with Eastern Terrace northwards for a distance of 44 metres	H
62	Paston Place	West	From a point 6 metres north of the junction with Marine Parade northwards for a distance of 38 metres	H
63	Percival Terrace	South	From a point 6 metres east of the junction with Eaton Place eastwards to a point 6 metres west of the junction with Chesham Place	H
64	Portland Place	East	From a point 6 metres south of the junction with St Georges Road southwards to a point 6 metres north of the junction with Marine Parade (at an angle of 90 degrees to the kerb)	H
65	Rock Grove	North	From a point level with the eastern boundary of no. 12 Kemp Town Place eastwards for a distance of 40.5 metres	H
66	Rock Grove	North	From a point 6 metres east of the junction with Chichester Place eastwards to a point level with the western boundary of no' 12 Rock Grove	H
67	Rock Grove	South	From a point 6 metres east of the junction with Chichester Place eastwards to a point level with the eastern boundary of no' 14 Rock Grove	H
68	Rock Grove	South East	From a point a point 6 metres southwest of the junction with Rock Street southwest for a distance of 55 metres	H
69	Rock Street	West	From a point 6 metres south of the junction with Eastern Road southwards for a distance of 44 metres.	H
70	Seymour Street	East	From a point 15 metres north of the junction with Marine Parade northwards for a distance of 22 metres	H
71	Slinfold Close	South	from a point 30 metres east of the junction with Whitehawk Hill Road eastwards for a distance of 30 metres	H
72	St Marks Street	East	From a point level with the northern boundary of no'2 St Marks Street southwards to a point level with the southern boundary of no' 6 St Marks Street	H
73	St Marks Street	West	From a point 3 metres south of the southern property boundary of No. 14 St Marks Street southwards to a point 6 metres north of the junction with Chesham Road.	H
74	Sudeley Place	East	From a point 6 metres south of the junction with Eastern Road southwards to a point level with the boundary of no'19/20 Sudeley Place	H
75	Sudeley Place	West	From a point 10 metres south of the junction with Eastern Road southwards to a point 6 metres north of the junction with Sudeley Street	H
76	Sudeley Place	West	From a point 6 metres south of the junction with Sudeley Street southwards to a point 3 metres north of the junction with Millfield Cottages	H
77	Sudeley Terrace	South	From a point 6 metres east of the junction with Paston Place, eastwards to a point a point 6 metres west of the junction with Upper Sudeley Street	H
78	Sudeley Terrace	North	From a point 3 metres east of the junction with Paston Place eastwards for a distance of 5.5 metres.	H
79	Sussex Square	South	From a point level with the boundary of no' 22/23 Sussex Square eastwards for a distance of 19 metres	H
80	Sussex Square (western arm)	East	From a point level with the boundary of no' 11/12 Sussex Square northwards to a point level with the boundary of no' 16/17 Sussex Square	H
81	Upper Abbey Road	East	From a point 6 metres south of the southern kerbline of Walpole Road, southwards to a point 6 metres north of the north-western kerbline of Whitehawk Hill Road.	H
82	Upper Abbey Road	East	From a point opposite the southern property boundary of No. 27 Upper Abbey Road, southwards to a point 17 metres north of the northern kerbline of Eastern Road.	H
83	Upper Sudeley Street	West	From a point 6 metres south of the junction with Sudeley Terrace southwards to a point 6 metres north of the junction with Sudeley Street	H
84	Walpole Road	North	From a point 6 metres east of the eastern kerbline of Walpole Terrace, eastwards to a point 10 metres west of the western kerbline of Whitehawk Hill Road.	H

85	Walpole Road	South	From a point 15 metres east of the eastern kerbline of Upper Abbey Road, eastwards to a point 15 metres west of the western kerbline of Whitehawk Hill Road.	H
86	Whitehawk Hill Road	East	From a point 6m south of the junction with Madehurst Close southwards to a point 6 metres north of the junction with Slinfold Close	H
87	Whitehawk Hill Road	West	From a point 6 metres south of the junction with Slinfold Close southwards for a distance of 28 metres	H
88	Whitehawk Hill Road	South-East	From a point 6 metres north-east of the eastern kerbline of Upper Abbey Road, north eastwards to a point opposite the southern kerbline of Walpole Road.	H
89	Whitehawk Hill Road	South-East	From a point 10 metres south west of the southern kerbline of Donald Hall Road, south westwards for a distance of 22 metres,	H
90	Whitehawk Hill Road	East	From a point 12.5 metres north of the junction with Madehurst Close northwards for a distance of 11 metres.	H
91	Whitehawk Hill Road	West	From a point 30 metres north of the junction with Madehurst Close northwards for a distance of 33 metres,	H


Part 5.5

Shared Permit Holders and Low Tariff Medium Term Pay & Display parking (for a period of up to 4 hours, no return within 4 hours) from Monday to Saturday between 9am and 8pm inclusive				
Item No	Street Name	Side of Road	Description	
Not used				

Part 5.6

Shared Permit holders and Low School Tariff Medium Term Pay & Display parking (for a period of up to 4 hours, no return within 4 hours) from Monday to Saturday between 9am-8pm inclusive

Item No	Street Name	Side of Road	Description
Not Used			



Part 5.7


Shared Permit Holders and Low Tariff Long Term Pay & Display parking (for a period of up to 11 hours) from Monday to Sunday between 9am-8pm inclusive

Item No	Street Name	Side of Road	Description	CPZ
1	Bowring Way	West	From a point 12 metres north of the junction with Bristol Gate, northwards for a distance of 40 metres	H
2	Bristol Gate	North West	From opposite a point 10m north east of the southern property boundary of No. 10 Bristol Gate, north eastwards for a distance of 22 metres	H
3	Chadborn Close	West	From a point 25 metres south of the southern kerbline of Donald Hall Road, southwards for a distance of 60 metres	H
4	College Terrace	South	From a point 6 metres east of the eastern kerbline of Sutherland Road, south eastwards to a point 6 metres west of the western kerbline of Walpole Terrace	H
5	Donald Hall Road	North	From a point 24 metres east of the south eastern kerbline of Whitehawk Hill Road, eastwards to a point 6 metres west of the western kerbline of Beresford Road.	H
6	Manor Road	East	From a point 25 metres north of the junction with Bristol Gardens, northwards to a point 6 metres south of the southern kerbline of Robin Dene	H
7	Manor Road	East	From a point 6 metres north of the northern kerbline of Robin Dene, northwards for a distance of 48 metres	H
8	Marine Parade	North	From a point 34 metres east of the eastern kerbline of the western arm of Lewes Crescent, eastwards to a point 40 metres west of the western kerbline of the eastern arm of Lewes Crescent	H
9	Marine Parade	South	From a point opposite the western property boundary of No. 114 Marine Parade, eastwards to a point opposite the eastern kerbline of Seymour Street	H
10	Marine Parade	South	From a point 15 metres west of the western kerbline of Eastern Terrace, eastwards to a point 38 metres east of the eastern kerbline of Chichester Place	H
11	Marine Parade	South	From opposite a point 25 metres east of the eastern kerbline of the western arm of Lewes Crescent, eastwards to opposite a point 30 metres west of the western kerbline of the eastern arm of Lewes Crescent	H
12	Sussex Square (northern section)	South	From a point opposite the eastern property boundary of No. 28 Sussex Square, westwards for a distance of 21 metres	H
13	Sussex Square (northern section)	West (eastern arm)	From a point 10 metres north of the northern kerbline of Eastern Road, northwards for a distance of 38 metres	H
14	Walpole Terrace	West	From a point 6 metres south of the southern kerbline of Canning Street, south westwards to a point 6 metres north of the northern kerbline of College Terrace	H
15	Walpole Terrace	West	From a point 6 metres south of the southern kerbline of College Terrace, south westwards to a point 6 metres north of the northern kerbline of Walpole Road	H

Part 5.8

Shared Permit Holders and Low Tariff (School) Long Term Pay & Display parking (For a period of up to 11 hours) from Monday to Sunday between 9am to 8pm inclusive


Item No	Street Name	Side of Road	Description
Not Used			



Part 5.9

Shared Permit Holders and Low Tariff (School) Long Term Pay & Display parking (for a period of up to 11 hours) from Monday to Saturday between 9am to 8pm inclusive

Item No	Street Name	Side of Road	Description
Not Used			



Part 5.10


Shared Permit Holders and Low Tariff Long Term Pay & Display parking (for a period up to 11 hours) from Monday to Saturday between 9am and 8pm inclusive

Item No	Street Name	Side of Road	Description
Not used			

Part 5.11

Shared Permit Holders and Low Tariff Long Term Pay & Display parking (for a period of up to 9 hours) from Monday to Friday between 9am to 6pm inclusive


Item No	Street Name	Side of Road	Description
Not Used			



Part 5.12

Shared Permit Holders and Medium Tariff Short Term Pay & Display parking (for a period of up to 2 hours, no return within 4 hours) from Monday to Sunday between 9am to 8pm inclusive

Item No	Street Name	Side of Road	Description
Not Used			




Part 5.13

Shared Permit Holders and Medium Tariff Short Term Pay & Display parking (for a period of up to 2 hours, no return within 4 hours) from Monday to Saturday between 9am and 8pm inclusive				
Not used				

Part 5.14

Shared Permit Holders and Medium Tariff (School) Short Term Pay & Display parking (for a period of up to 2 hours, no return within 4 hours) from Monday to Saturday between 9am to 8pm inclusive


Item No	Street Name	Side of Road	Description
Not Used			



Part 5.15

Shared Permit Holders and Medium Tariff Medium Term Pay & Display parking (for a period of up to 4 hours, no return within 4 hours) from Monday to Sunday between 9am to 8pm

Item No	Street Name	Side of Road	Description
Not Used			



Part 5.16

Shared Permit Holders and Medium Tariff Medium Term Pay & Display parking (for a period of up to 4 hours, no return within 4 hours) from Monday to Saturday between 9am and 8pm inclusive

Item No	Street Name	Side of Road	Description	
Not used				

Part 5.17

Shared Permit Holders and Medium Tariff Medium Term (School) Pay & Display parking (for a period of up to 4 hours, no return within 4 hours) from Monday to Saturday between 9am to 8pm inclusive

Item No	Street Name	Side of Road	Description	
Not Used				

Part 5.18

**Shared Permit Holders and High Tariff Short Term Pay & Display parking
(for a period of up to 2 hour,s no return within 4 hours) from Monday to
Sunday between 9am to 8pm inclusive**

Item No	Street Name	Side of Road	Description	
Not Used				

Part 5.19

Shared Permit Holders and Low Tariff Medium Term Pay & Display parking (for a period of up to 4 hours, no return within 24 hours) from Monday to Sunday between 9am -8pm inclusive

Item No	Street Name	Side of Road	Description	
not used				

Part 6.1

Exclusive Low Tariff Short Term Pay & Display parking (for a period of up to 2 hours no return within 4 hours) from Monday to Saturday between 9am and 6pm inclusive

Item No	Street Name	Side of Road	Description	CPZ
1	St Georges Road	North	From a point 21 metres east of the eastern kerbline of College Place eastwards for a distance of 21.3 metres	H

Part 6.2

Exclusive Medium Tariff Short Term Pay & Display parking (for a period of up to 2 hours no return within 4 hours) from Monday to Sunday between 9am and 6pm inclusive

Item No	Street Name	Side of Road	Description	CPZ
1	Walpole Road	East	From a point 6 metres south of the junction with Belle Vue Gardens southwards to a point 6 metres north of the junction with Eastern Road.	H

Part 6.3

Exclusive Medium Tariff Short Term Pay & Display parking (for a period of up to 2 hours no return within 4 hours) from Monday to Saturday between 9am and 6pm inclusive

Item No	Street Name	Side of Road	Description	
Not used				

Part 6.4

Exclusive High Tariff Short Term Pay & Display parking (for a period of up to 2 hours no return within 4 hours) from Monday to Sunday between 9am and 6pm inclusive

Item No	Street Name	Side of Road	Description	
Not Used				

Part 6.5

Exclusive High Tariff Short Term Pay & Display parking (for a period of up to 2 hours no return within 4 hours) from Monday to Saturday between 9am and 6pm inclusive

Item No	Street Name	Side of Road	Description	
Not Used				

Part**7.1****Doctors Parking At Any Time**

Item No	Street Name	Side of Road	Description	CPZ
1	Chesham Road	South	From a point level with the boundary of 31/32 Chesham Road westwards for a distance of 5.5 metres	H
2	Chesham Road	South	From a point 13 metres east of the junction with Eaton Place eastwards for a distance of 18 metres	H
3	Eastern Terrace	East	From a point 12.5 metres north of the junction with Marine Parade northwards for a distance of 5.5 metres	H

Part 7.2

Doctors Parking 8am - 8pm on any day

Item No	Street Name	Side of Road	Description
Not used			

Part 7.3
Doctors Parking Monday to Saturday 8am to 7pm

Item No	Street Name	Side of Road	Description	
Not Used				

Part 7.4
Doctors Parking Monday to Friday 8.30am to 6pm

Item No	Street Name	Side of Road	Description	
Not Used				

Part 8.1**City Car Club only At Any Time**

Item No	Street Name	Side of Road	Description	Permit No.	CPZ
1	Paston Place	East	From a point 6 metres north of St Georges Road north for a distance of 10 metres.	1-008	H
2	St George's Road	South	From the western boundary of property no.80 eastwards for 5.5 metres.	1-037	H
3	Sudeley Place	West	From a point level with the northern boundary of 14 Sudeley Place southwards for a distance of 5 metres.	1-018	H
4	Sussex Square	South	From a point 6 metres south of the southern kerbline of Eastern Road, southwards for 5.5 metres	1-047	H
5	Walpole Terrace	East	From a point 6 metres north of the junction with Walpole Road northwards for a distance of 5.5 metres.	1-014	H

Part 8.2**Whizzgo Car Club only At Any Time**

Item No	Street Name	Side of Road	Description	Permit No.	CPZ
1	Eastern Road	South	From a point 13 metres east of the eastern kerbline of Sussex Square, eastwards for a distance of 5 metres.	2-013	H

Part 8.3

Streetcar Car Club only At Any Time

Item No	Street Name	Side of Road	Description	
Not used				

Part 9.1

Disabled Badge Holders Parking At Any Time

Item No	Street Name	Side of Road	Description	CPZ
1	Abbey Road	East	From a point 15 metres south of the southern kerbline of Eastern Road, southwards for a distance of 6.6 metres	H
2	Abbey Road	West	From a point 26 metres north of the junction with St Georges Street in a northerly direction for 6.6m	H
3	Arundel Terrace	East	From a point 6 metres north of its junction with Marine Parade northwards for a distance of 6 metres.	H
4	Belgrave Place	East	From a point level with the boundary of 12/13 Belgrave place northwards at 90 degrees to the kerb	H
5	Belgrave Place	East	From a point level with the boundary of 11/12 Belgrave place southwards for a distance of 6.6 metres	H
6	Belgrave Place	East	From a point 11 metres north of the junction with Marine Parade in a northerly direction for 6.6m	H
7	Belle Vue Gardens	East	From a point level with the southern boundary no' 24 Bellevue Gardens in a northerly direction for a distance of 6.6 metres	H
8	Beresford Road	South East	From a point 18 metres north east of the northern kerbline of Beresford Road, north eastwards for a distance of 13.2 metres	H
9	Beresford Road	South/East	From a point 95.5 metres northwest of the junction with Donald Hall Road northwest for a distance of 12.1 metres.	H
10	Bowring Way	North/West	From a point 75 metres northeast of the junction with Bristol Gate eastwards for a distance of 6.6m	H
11	Burlington Street	East	From a point level with the boundary of no'1/2 Burlington Street in a northerly direction for 6.6m	H
12	Burlington Street	East	From a point 37.3 metres south of the southern kerbline fo St George's Road southwards for a distance of 6.6 metres.	H
13	Chadborn Close	West	From a point 148.5 metres southwards and westwards from the southern kerbline of Donald Hall Road westwards for a distance of 6.6 metres.	H
14	Chadborn Close	North	From a point 132 metres southwest of the junction with Donald Hall Road westwards for a distance of 6.6 metres	H
15	Chadborn Close	North	From a point 140 metres southwest of the junction with Donald Hall Road westwards for a distance of 6.6 metres	H
16	Chesham Place	West	From a point level with the boundary of 9/10 Chesham Place northwards for a distance of 6.6 metres	H
17	Chesham Place	West	From a point level with the boundary of 3/4 Chesham Place southwards for a distance of 6.6 metres	H
18	Chesham Place	West	From a point 104.8 metres north of the northern kerbline of Marine Parade northwards for a distance of 3.6 metres. (Echelon bay)	H
19	Chesham Road	South	From a point 6 metres east of the junction of Eaton Place eastwards for a distance of 6.6 metres	H
20	Chesham Street	East	From a point level with the boundary of 4/6 Chesham Street northwards for a distance of 6.6 metres	H
21	Chichester Place	East	From a point 6 metres north of the junction with Kemp Town Place in a northerly direction for 6.6m	H
22	Chichester Place	East	From a point 6 metres north of the junction with Marine Parade in a northerly direction for 6.6m	H
23	Chichester Place (Cubitt Terrace)	East	From a point 26.5 metres north of the northern kerbline of Marine Parade northwards for a distance of 5.5 metres.	H
24	Chichester Terrace	South	From a point 21.1 metres east from the junction with Chichester Place, eastwards for a distance of 2.5 metres.	H
25	Chichester Terrace	South	(opposite No.2)(Echelon parking at an angle of 90 degrees) From a point 21.6 metres east of the eastern kerbline of Chichester Place eastwards for a distance of 2.8 metres.	H
26	Chichester Terrace	South	(opposite No.14) (Echelon parking at an angle of 90 degrees) from a point 10.2 metres west of the western kerbline of Lewes Crescent westwards for a distance of 2.8 metres.	
27	College Road	East	From a point 6 metres north of the junction with Clarendon Place in a northerly direction for 6.6m	H
28	College Road	West	From a point 6 metres north of the junction with College Street in a northerly direction for 6.6m	H
29	Donald Hall Road	North	From a point 19 metres east of the junction with Whitehawk Hill Road eastwards for a distance of 6.6 metres	H
30	Donald Hall Road	North	From a point 60 metres east of the junction with Whitehawk Hill Road eastwards for a distance of 13.2 metres.	H
31	Donald Hall Road	North	From a point 75 metres east of the junction with Beresford Road eastwards for a distance of 6.6 metres	H
32	Donald Hall Road	North	From a point 125 metres east of the junction with Beresford Road eastwards for a distance of 6.6 metres	H

33	Donald Hall Road	North	From a point 135 metres east of the junction with Beresford Road eastwards for a distance of 13.2 metres.	H
34	Donald Hall Road	North	From a point 62 metres west of the junction with Beresford Road westwards for a distance of 6.6 metres	H
35	Donald Hall Road	North	From a point 22 metres west of the junction with Beresford Road westwards for a distance of 6.6 metres	H
36	Donald Hall Road	North	From a point opposite the eastern flank wall of 13-35 Donald Hall Road eastwards for a distance of 5.5 metres.	H
37	Donald Hall Road	North	From a point 25.7 metres east of the eastern kerbline of Beresford Road eastwards for a distance of 6.6 metres.	H
38	Eastern Terrace	South	(Opposite no.7) (Echelon Parking at an angle of 90 degrees) From a point 51.8 metres east of the eastern kerbline of Paston Place eastwards for a distance of 2.8 metres.	H
39	Eaton Place	East	From a point level with the boundary of 36/38 Eaton Place northwards for a distance of 6.6 metres	H
40	Eaton Place	West	From a point level with the northern property boundary of Chesham Mansions, northwards for a distance of 6.6m	H
41	Manor Road	East	From a point 6 metres south of its junction with Robin Dene southwards for a distance of 12 metres.	H
42	Paston Place	East	From a point 6 metres north of the junction with Sudeley Street in a northerly direction for 6.6m	H
43	Paston Place	West	From a point level with the southern boundary of no' 13 Paston Place in a northerly direction for a distance of 6.6 metres	H
44	Portland Place	West	From a point 15 metres north of the junction with Marine Parade in a northerly direction for 6.6m	H
45	St Georges Road	North	From a point 6 metres west of the junction with Abbey Road in a westerly direction for 13.2m	H
46	Sudeley Place	East	From a point level with the boundary of no' 19/20 Sudeley Place southwards for 6.6m	H
47	Sudeley Place	West	From a point 6 metres north of the junction with St Georges Road in a northerly direction for 13.2m	H
48	Slinfold Close	North	From a point level with the south west boundary of 49 Slinfold Close south for a distance of 12 metres.	H
49	Sudeley Street	South	From a point level with the eastern boundary of no' 10 Sudeley Street in an easterly direction for a distance of 6.6 metres	H
50	Sussex Square (northern section)	East (eastern arm)	From a point level with the boundary of 35/36 Sussex Square northwards for a distance of 6 metres (2 bays at an angle of 90 degrees to the kerb)	H
51	Sussex Square (northern section)	West (western arm)	From a point level with the boundary of 14/15 Sussex Square southwards for a distance of 3 metres (1 bay at an angle of 90 degrees to the kerb)	H
52	Sussex Square (northern section)	West	From a point 7.6 metres north of its junction with Eastern Road, northwards for a distance of 3 metres,	H
53	Turton Close	North	From a point 52 metres east of the junction with Whitehawk Hill eastwards for a distance of 6 metres.	H
54	Upper Abbey Road	East	From a point 15 metres north of the northern kerbline of Eastern Road, northwards for a distance of 6.6 metres	H
55	Upper Sudeley Street	West	From a point 6 metres south of the junction with Eastern Road southwards for a distance of 19.8 metres	H
56	Walpole Terrace	East	From a point level with the boundary of no' 10/11 Walpole Terrace in a northerly direction for a distance of 6.6 metres	H


Part 9.2**Disabled Badge Holders Parking from Monday to Sunday between 9am and 6pm inclusive**

Item No	Street Name	Side of Road	Description	CPZ
1	Paston Place	East	From a point 6 metres south of the junction with Eastern Road southwards for a distance of 26.4 metres.	H
2	Sudeley Terrace	North	From a point 16 metres east of the junction with Paston Place, eastwards for a distance of 13.2 metres.	H
3	Sudeley Terrace	North	From a point 24 metres east of the junction with Paston Place, eastwards for a distance of 6.6 metres.	H
4	Sudeley Terrace	North	From a point 50 metres east of the junction with Paston Place, eastwards for a distance of 6.6 metres.	H
5	Sudeley Terrace	North	From a point 65 metres east of the junction with Paston Place, eastwards for a distance of 6.6 metres.	H
6	Sudeley Terrace	North	From a point 3 metres east of the junction with Paston Place eastwards for a distance of 5.5 metres.	H

Part 9.3

**Disabled Badge Holders Parking Places 8.00am to 6.00pm Monday to Saturday
(inclusive) Maximum Length of Stay 3 hours no return within 1 hour**

Item No	Street Name	Side of Road	Description
Not Used			



Part 9.4

**Disabled Badge Holders Parking Places Maximum Length
of Stay 3 hours no return within 1 hour**

Item No	Street Name	Side of Road	Description	
Not Used				

Part 9.5


**Disabled Badge Holders Monday to Sunday between
8am and 8pm**

Item No	Street Name	Side of Road	Description	
Not Used				

Part 10.1

Free Limited Waiting Parking (for a period of up to 2 hours, no return within 1 hour) from Monday to Sunday 9am to 8pm

Item No	Street Name	Side of Road	Description
Not Used			



Part 10.2

Free Limited Waiting Parking for One Hour No Return Within One Hour between hours of 8.00am and 6.00pm Monday to Saturdays Inclusive

Item No	Street Name	Side of Road	Description
Not Used			

en the

Part 11.1


Motorcycles only At Any Time

Item No	Street Name	Side of Road	Description	CPZ
1	Abbey Road	East	From a point 10 metres north of the northern kerblines of St Georges Road, northwards for a distance of 10 metres	H
2	Belgrave Place	East	From a point 5 metres north of the northern kerblines of Marine Parade, northwards for a distance of 3 metres	H
3	Bloomsbury Place	East	From the southern property boundary of No. 24 Bloomsbury Street, northwards for a distance of 3 metres	H
4	Bowring Way	North-West	From a point 131 metres north of the junction with Bristol Gate, north-eastwards for a distance of 3.5 metres.	H
5	Burlington Street	East	From a point 34.4 metres south of the southern kerblines of St George's Road, northwards for a distance of 2.9 metres	H
6	Chesham Place	West	From the southern property boundary of No. 11 Chesham Place, northwards for a distance of 3 metres	H
7	Chichester Place	West	From the southern property boundary of No. 41 Chichester Place, southwards for a distance of 3 metres	H
8	Chichester Place	West	From a point 6 metres north of the northern kerblines of Clarendon Terrace, northwards for a distance of 3 metres	H
9	College Road	East	From a point 6 metres south of the southern kerblines of Eastern Road, southwards for a distance of 6 metres	H
10	Crescent Place	East	From a point 6.7 metres north of the northern kerblines of Marine Parade northwards for a distance of 3 metres.	H
11	Eaton Place	East	From a point 6 metres north of the northern kerblines of Percival Terrace, northwards for a distance of 3 metres	H
12	Eaton Place	East	From a point 6 metres north of the northern kerblines of Chesham Road, northwards for a distance of 3 metres	H
13	Lewes Crescent (eastern arm)	West	From a point 15 metres northwest of the boundary of 16/17 Lewes Crescent southwards for a distance of 5 metres.	H
14	Manor Road	East	From a point 15 metres north of the northern kerblines of Bristol Gardens, northwards for a distance of 3 metres	H
15	Marine Square (eastern arm)	West	From opposite a point 13 metres south of the southern property boundary of No. 28 Marine Square, southwards for a distance of 3 metres	H
16	Paston Place	West	From a point 6 metres south of the southern kerblines of St Georges Road, southwards for a distance of 3 metres	H
17	Portland Place	West	From a point 6 metres north of the northern kerblines of Marine Parade, northwards for a distance of 3 metres	H
18	Rock Street	South	From a point 13 metres west of the junction with Rock Grove westwards for 3 metres.	H
19	Slinfold Close	South	From a point opposite the western property boundary of No. 15 Slinfold Close, eastwards for a distance of 3 metres	H
20	St Marks Street	West	From the southern property boundary of No. 14 St Marks Street, southwards for a distance of 3 metres	H
21	Sussex Square (northern section)	North	From the eastern property boundary of No. 29 Sussex Square, eastwards for a distance of 6 metres	H
22	Sussex Square (northern section)	South	From a point 4 metres east of the eastern property boundary of No. 24 Sussex Square, eastwards for a distance of 3 metres	H
23	Sussex Square (northern section)	West (western arm)	From a point 2 metres north of the southern property boundary of No. 18 Sussex Square, northwards for a distance of 6 metres	H
24	Turton Close	North	From a point 18 metres east of the junction with Whitehawk Hill Road eastwards for a distance of 3 metres.	H
25	Walpole Road	West	From a point 6 metres south of the southern kerblines of Bellevue Gardens, southwards for a distance of 3 metres	H
26	Walpole Road	South	From a point 6 metres east of the eastern kerblines of Upper Abbey Road, eastwards for a distance of 3 metres.	H
27	Walpole Terrace	East	From a point 6 metres north of the northern kerblines of Walpole Road, northwards for a distance of 3 metres	H
28	Walpole Terrace	West	From a point 6 metres north of the northern kerblines of College Terrace, northwards for a distance of 3 metres	H

Part 12.1

Loading Only At Any Time


Item No	Street Name	Side of Road	Description
Not Used			



Part 12.2

Loading Only 24 hours of any day (for up to a period of 30 minutes, no return within 1 hour) residential roads


Item No	Street Name	Side of Road	Description
Not Used			



Part 12.3

Loading Only Mon- Sat 9am to 6pm (for up to a period of 30 minutes, no return within 1 hour) commercial roads

Item No	Street Name	Side of Road	Description
Not Used			



Part 12.4

Loading Only 9am to 8pm Monday to Sunday (for up to a period of 1 hour, no return within 30 mintues)

Item No	Street Name	Side of Road	Description	
Not Used				

Part 12.5

**Loading Only Monday - Saturday 8am to 6pm (up to a period of 30 minutes,
no return within 1 hour)**

Item No	Street Name	Side of Road	Description	
Not Used				

Part 12.6**Loading Only Monday - Saturday 9am to 6pm**

Item No	Street Name	Side of Road	Description	CPZ
1	St Georges Road	South	From a point level with the eastern boundary of 72 St Georges Road eastwards for a distance of 16 metres.	H
2	St Georges Road	North	From a point 10 metres east of the eastern kerbline of College Place eastwards for a distance of 11 metres	H

Part 12.7

Loading Only Monday - Saturday 9am to 6pm (for up to a period of 30 mintues, no return within 1 hour)

Item No	Street Name	Side of Road	Description	
Not used				

Part 12.8

Loading Only Monday - Saturday 9am to 6pm (for a period of up to 1 hour no return within 1 hour)

Item No	Street Name	Side of Road	Description	
Not Used				

Part 12.9

**Loading Only Monday to Saturday 8.00am to 6.00pm (inclusive) Maximum Loadin
of one hour no return within 1hour**

Item No	Street Name	Side of Road	Description
Not Used			

g Period

Part 12.10

**Loading Only 12am to 10am and 4pm to 12 am Maximum Loading
Period of one hour no return within 1hour**

Item No	Street Name	Side of Road	Description	
Not Used				


Part 13.1**Taxi Rank 24 At Any Time**

Item No	Street Name	Side of Road	Description	CPZ
1	Marine Parade	South	From a point 6 metres East of the junction with Royal Crescent Mews eastwards for a distance of 16 metres	H
2	Paston Place	West	From a point 6 metres south of the junction with Eastern Road southwards for a distance of 30 metres	H
3	Paston Place	West	From a point level with the northern boundary of 9 Paston Place southwards for a distance of 10.9 metres.	H

Part 13.2

Taxi Rank & Loading Bay

Item No	Street Name	Side of Road	Description
Not used			



Part 14.1


Ambulance Parking Bays At Any Time

Item No	Street Name	Side of Road	Description	
Not used				

Part 15.1

Police Parking Bays At Any Time

Item No	Street Name	Side of Road	Description
Not Used			



Part 16.1

Public Service Vehicles At Any Time

Item No	Street Name	Side of Road	Description	
Not Used				

Part 17.1

Bus Stand Waiting Limited to 20 minutes no return within 1 hour

Item No	Street Name	Side of Road	Description	
Not Used				

Part 18.1

Streets eligible for a Resident's Permits

Item No (1)	Street Name (2)	Specific Properties (3)	Comments (4)	CPZ (5)
1	ABBEY RD			H
2	ARUNDEL TERRACE			H
3	BELGRAVE PLACE			H
4	BELLEVUE GDNS (EAST - WEST)			H
5	BELLEVUE GDNS (NORTH - SOUTH)			H
6	BERESFORD RD			H
7	BLOOMSBURY PLACE			H
8	BLOOMSBURY ST			H
9	BOWRING WAY			H
10	BRISTOL GATE			H
11	BRISTOL GARDENS	1-15 (odds) 2-20 (evens) Only		H
12	BRISTOL MEWS			H
13	BURLINGTON ST			H
14	CHADBORN CLOSE			H
15	CHAPEL TERRACE			H
16	CHAPEL TERRACE MEWS			H
17	CHESHAM PLACE			H
18	CHESHAM RD			H
19	CHESHAM ST			H
20	CHICHESTER CLOSE			H
21	CHICHESTER PLACE			H
22	CHICHESTER TERRACE			H
23	CHURCH PLACE			H
24	CLARENDON PLACE			H
25	CLARENDON TERRACE			H
26	COLLEGE GARDENS			H
27	COLLEGE PLACE			H
28	COLLEGE ROAD			H
29	COLLEGE ST			H
30	COLLEGE TERRACE			H
31	CRESCENT PLACE			H
32	DONALD HALL ROAD			H
33	EASTERN RD	No.s 116-242 (evens) & No.s 145-237 (odds) Only		H
34	EASTERN STREET			H
35	EASTERN TERRACE			H
36	EASTERN TERRACE MEWS			H
37	EATON PLACE			H
38	GREAT COLLEGE ST			H
39	KEMP TOWN PLACE			H
40	LEWES CRESENT			H
41	MADEHURST CLOSE			H
42	MANOR PADDOCK			H
43	MANOR RD	No.s 1-11 Only		H
44	MARINE SQ			H
45	Marine Parade	No.s 100-165 Only		H
46	MILLFIELD COTTAGES			H
47	PASTON PLACE			H
48	PERCIVAL TERRACE			H
49	PORTLAND MEWS			H
50	PORTLAND PLACE			H
51	ROBIN DENE			H
52	ROCK GROVE			H
53	ROCK ST			H
54	SEYMOUR SQUARE			H
55	SEYMOUR ST			H
56	SLINFORD CLOSE			H
57	ST MARY'S SQUARE			H
58	ST. GEORGE'S RD	Excluding No.72	No.72 (Car Free)	H
59	ST. MARK'S ST			H
60	SUDELEY PLACE			H
61	SUDELEY STREET			H

Part 18.1**Streets eligible for a Resident's Permits**

Item No (1)	Street Name (2)	Specific Properties (3)	Comments (4)	CPZ (5)
62	SUDELEY TERRACE			H
63	SUSSEX SQUARE			H
64	TELEGRAPH ST			H
65	TURTON CLOSE			H
66	UPPER ABBEY RD			H
67	UPPER SUDELEY ST			H
68	WALPOLE RD			H
69	WALPOLE TERRACE			H
70	WHITEHAWK HILL RD			H